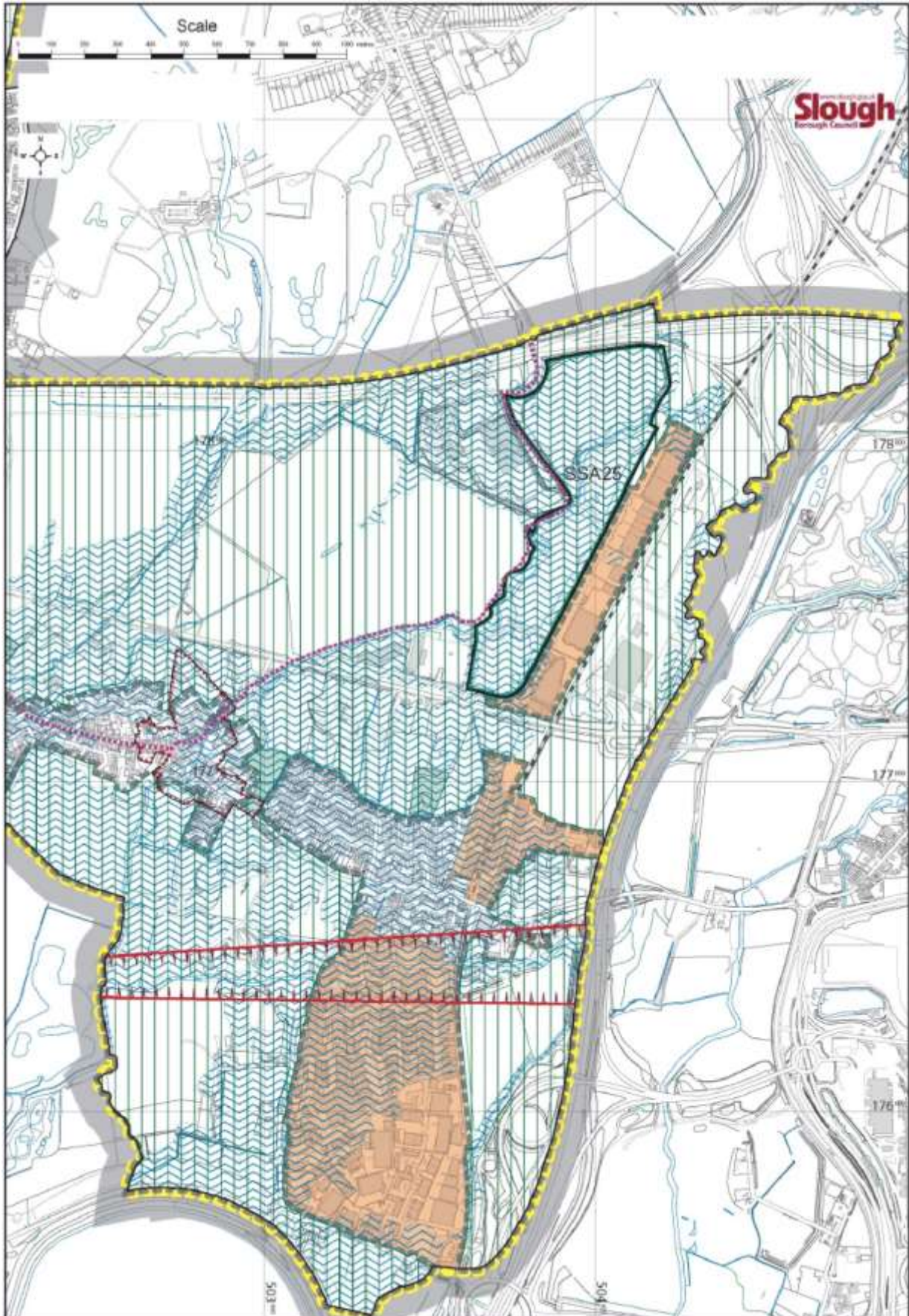














Slough Local Development Framework Proposals Map November 2010 – Map 6 of 6



Denise Alder, Green and Built Environment, St Martin's Place, 51 Bath Road, Slough SL1 3UF Based on the Ordnance Survey map with the Permission of the Controller of Her Majesty's Stationery Office. Crown Copyright 2010. Licence No. 100019446
Scale – not to scale. Plot date November 2010

Legend

-  Plan Boundary
-  Existing Business Areas
-  Residential Areas of Exceptional Character: CP9, H12
-  Public Open Space / Allotments
-  Green Belt: CP1, CP2
-  Wildlife Heritage (Local Wildlife) Sites CP9
-  Local Nature Reserves CP9
-  Area Liable to Flood CP8
-  Public Safety Zone CG10
-  Colne Valley Regional Park CP2, GC1
-  Conservation Areas CP9
-  Site Specific Allocation

Site Specific Allocations

SSA25 - Old Slade Lake, Orllits Lake and Colbrook West, Lakeside Road