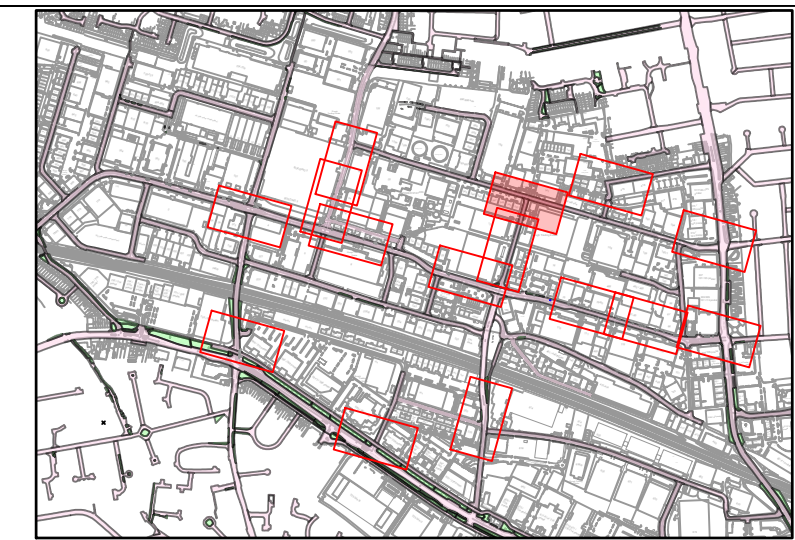


140

14

El Sub Sta



INSET PLAN - 1:20000

31.1m +

EDINBURGH AVENUE

BM 31.21m

6 347 348 349 350

A	BS	IA	FIRST ISSUE	25/09/24
REV	DRN	CHKD		DATE



Place Operations




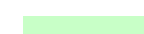
Observatory House,  
25 Windsor Road,  
Slough, SL1 2EJ

Based on the Ordnance Survey map with the permission of the  
Controller of Her Majesty's Stationery Office. © Crown copy right  
and database right . Ordnance Survey Licence No.100019446

Title

SPZ PLAN 4  
LIVERPOOL ROAD /  
EDINBURGH AVENUE

KEY:-

-  WIDENING LINES
-  HIGHWAY IMPROVEMENTS LAND
-  HIGHWAY BOUNDARY
-  HIGHWAY ADOPTED VERGE

Scale 1:500

Date 25/09/24

Drawn BS

Checked IA

Drg.No. SPZ PLAN 4