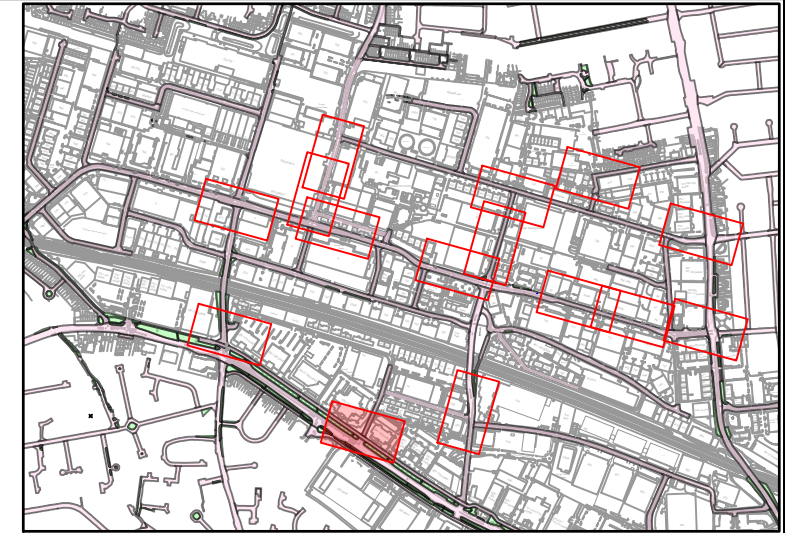


Postal

IPSWICH ROAD

594 / 258 postal



INSET PLAN - 1:20000

+ 30.8m

BATH ROAD

BATH ROAD SERVICE ROAD

A	BS	IA	FIRST ISSUE	25/09/24
REV	DRN	CHKD	DATE	



Place Operations




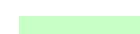
Observatory House,
25 Windsor Road,
Slough, SL1 2EJ

Based on the Ordnance Survey map with the permission of the
Controller of Her Majesty's Stationery Office. © Crown copy right
and database right . Ordnance Survey Licence No.100019446

Title

SPZ PLAN 4
IPSWICH ROAD / BATH ROAD

KEY:-

-  WIDENING LINES
-  HIGHWAY IMPROVEMENTS LAND
-  HIGHWAY BOUNDARY
-  HIGHWAY ADOPTED VERGE

Scale 1:500

Date 25/09/24

Drawn BS

Checked IA

Drg.No. SPZ PLAN 4