

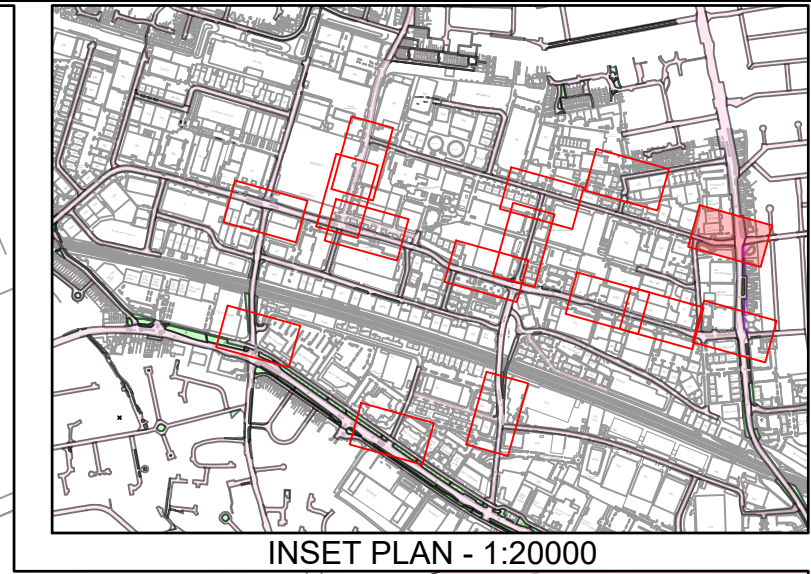
314 /
143 postal

313 /
141 postal

216
218

EDINBURGH AVENUE

309 /
137-139 postal



A	BS	IA	FIRST ISSUE	25/09/24
REV	DRN	CHKD		DATE



Place Operations





Observatory House,
25 Windsor Road,
Slough, SL1 2EJ

Based on the Ordnance Survey map with the permission of the
Controller of Her Majesty's Stationery Office. © Crown copy right
and database right . Ordnance Survey Licence No.100019446

Title

SPZ PLAN 4
EDINBURGH AVENUE /
FARNHAM ROAD

KEY:-

-  RETAINED WIDENING LINES
-  RETAINED HIGHWAY IMPROVEMENTS LAND
-  HIGHWAY BOUNDARY
-  HIGHWAY ADOPTED VERGE

Scale 1:500

Date 02/10/24

Drawn BS

Checked IA

Drg.No. SPZ PLAN 4