

INSET PLAN - 1:20000

75

79/80

BUCKINGHAM AVENUE

+ 30.8m

+ 30.8m

station

113/1

| | | | | |
|-----|-----|------|-------------|----------|
| A | BS | IA | FIRST ISSUE | 25/09/24 |
| REV | DRN | CHKD | DATE | |



Place Operations





Observatory House,
25 Windsor Road,
Slough, SL1 2EJ

Based on the Ordnance Survey map with the permission of the
Controller of Her Majesty's Stationery Office. © Crown copyright
and database right. Ordnance Survey Licence No.100019446

Title

SPZ PLAN 4
EASTERN END OF BUCKINGHAM
AVENUE (FROM NO. 75)

KEY:-

-  WIDENING LINES
-  HIGHWAY IMPROVEMENTS LAND
-  HIGHWAY BOUNDARY
-  HIGHWAY ADOPTED VERGE

Scale 1:500

Date 25/09/24

Drawn BS

Checked IA

Drg.No. SPZ PLAN 4