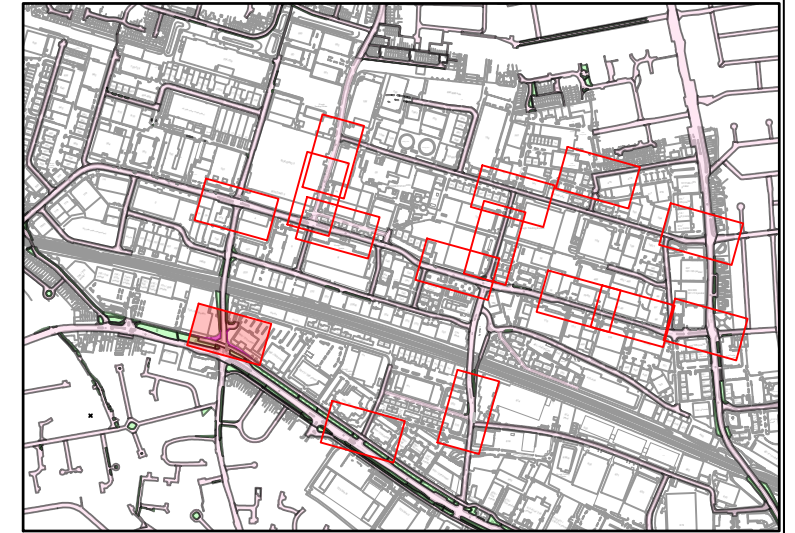


30 postal

IPSWICH RD

589 / 270 postal

30.8m +



INSET PLAN - 1:20000

A	BS	IA	FIRST ISSUE	25/09/24
REV	DRN	CHKD		DATE



Place Operations




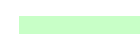
Observatory House,
25 Windsor Road,
Slough, SL1 2EJ

Based on the Ordnance Survey map with the permission of the
Controller of Her Majesty's Stationery Office. © Crown copy right
and database right . Ordnance Survey Licence No.100019446

Title

SPZ PLAN 4
DOVER ROAD / BATH ROAD

KEY:-

-  RETAINED WIDENING LINES
-  RETAINED HIGHWAY IMPROVEMENTS LAND
-  HIGHWAY BOUNDARY
-  HIGHWAY ADOPTED VERGE

Scale 1:500

Date 02/10/24

Drawn BS

Checked IA

Drg.No. SPZ PLAN 4