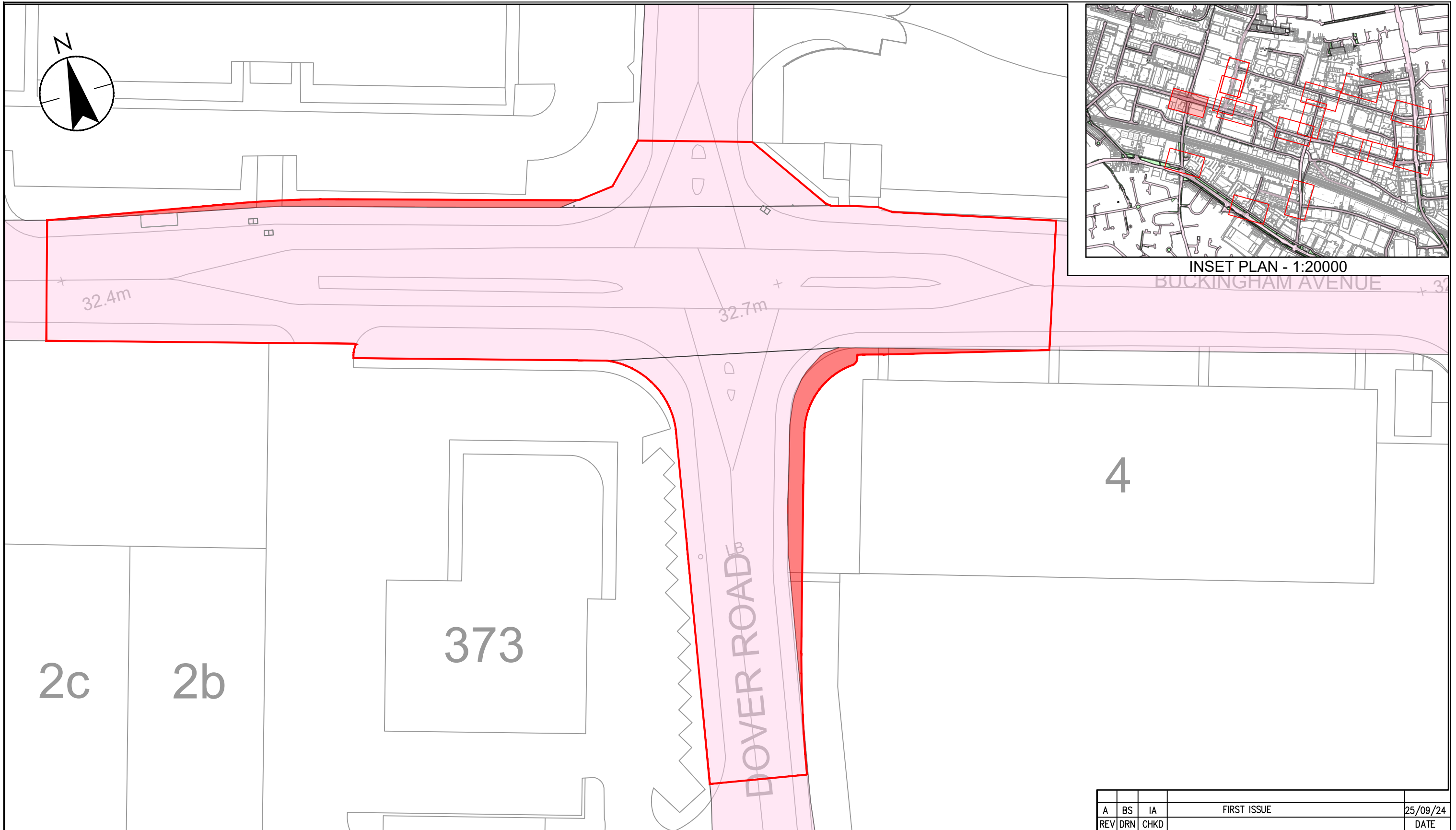


INSET PLAN - 1:20000



A	BS	IA	FIRST ISSUE	25/09/24
REV	DRN	CHKD	DATE	







Place Operations  
 Observatory House,  
 25 Windsor Road,  
 Slough, SL1 2EJ

Based on the Ordnance Survey map with the permission of the  
 Controller of Her Majesty's Stationery Office. © Crown copy right  
 and database right . Ordnance Survey Licence No.100019446

Title  
 SPZ PLAN 4  
 BUCKINGHAM AVENUE / DOVER ROAD

KEY:-

	WIDENING LINES
	HIGHWAY IMPROVEMENTS LAND
	HIGHWAY BOUNDARY
	HIGHWAY ADOPTED VERGE

Scale 1:500
Date 25/09/24
Drawn BS
Checked IA
Drg.No. SPZ PLAN 4