

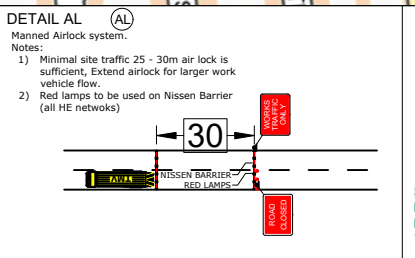


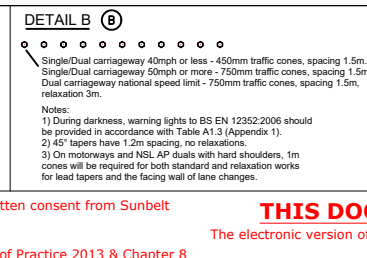
KEY	
	ROAD CLOSED
	Road Closed here on xx/xx/xx from xx Jan xx for xx days 09.00 am - 4.30 pm
	HUNTERCOMBE LANE NORTH CLOSED FOLLOW DIVERSION
	XXXXXXXXXXXX XXXXXXXXXXXX XXXXXXXXXXXX
	XXXXXXXXXXXX XXXXXXXXXXXX XXXXXXXXXXXX
	XXXXXXXXXXXX XXXXXXXXXXXX XXXXXXXXXXXX
	XXXXXXXXXXXX XXXXXXXXXXXX XXXXXXXXXXXX
	WORKSPACE
	DIVERSION
ROAD CLOSURE LENGTH	155 METERS
ROAD CLOSURE WIDTH	4 METERS

Contract No	133-S019533	Client: BALFOUR BEATTY
Date	17/05/2024	Site Location / Drawing Title
Drawn by	TM 234	HUNTERCOMBE LANE NORTH, SL6 0LG
Approved By	DA 133	
Purpose of works	civil works	
DWG Version No	000	
Amended By	XXXXXXXXXX	Scale
Amendment Date	xx/xx/xxxx	NOT TO SCALE
Sheet No	1 OF 1	OS Licence No
		000000000000

Note

- All equipment shall be approved and shall comply with the Department Of Transport specification MCE0111. This drawing does not show the normal road works signage that will be required as per Chapter 8.
- All signs to be in accordance with TSGRD 2016 and to minimum class retroreflective.
- Minimum height of lettering to be 60mm and sign boards to be 1000mm (750mm where appropriate).

The information in this drawing may not be copied or used by third parties without written consent from Sunbelt Rentals Ltd (Traffic Management).
This layout is for installation by NRSWA, Lantra 12A,12B,12C,12D qualified persons.
All works shall be in accordance with Safety at Street Works and Road Works, A Code of Practice 2013 & Chapter 8



THIS DOCUMENT IS UNCONTROLLED WHEN PRINTED

The electronic version of this document is the approved and most current. Any printed version is uncontrolled and may not be current.

SUNBELT RENTALS

Sunbelt Rentals UK (Traffic Management)
Kemble Airfield Enterprise Park, Cirencester Road,
Kemble GL7 6BQ
Telephone: 0370 050 0792

V9